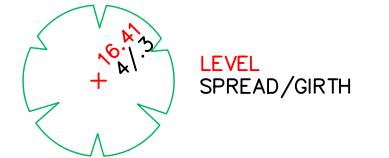


ORIGIN OF LEVELS
G.N.N.S. OBSERVATIONS
PEG 'A'
RL 232.83 AHD

TREE LEGEND



LOT 101
DP 793603

LOT 101
DP 793603

LOT 8
DP 753139

LOT 2
DP 1178977

LOT 11
DP 753139

LOT 79
DP 753169

LOT 78
DP 753169

LOT 108
DP 753169

LOT 105
DP 1116165

LOT 12
54.56ha

PEG 'A'
R.L.232.83
(AHD)

BM NAIL
IN TREE
R.L.227.23
(AHD)

'SEE SHEET 2'

NOTES

NO SURVEY OF THE BOUNDARIES HAS BEEN MADE. DIMENSIONS AND AREAS ARE APPROXIMATE ONLY AND HAVE BEEN TAKEN FROM PLANS AVAILABLE FROM NSW LAND REGISTRY SERVICES. ALL DETAIL SHOWN IS IN AN APPROXIMATE RELATIONSHIP TO THE BOUNDARIES.

SERVICES SHOWN HERE ON HAVE BEEN LOCATED WHERE POSSIBLE BY FIELD SURVEY. PRIOR TO ANY DEMOLITION, EXCAVATION OR CONSTRUCTION ON THE SITE, THE RELEVANT AUTHORITY SHOULD BE CONTACTED FOR POSSIBLE LOCATION OF FURTHER UNDERGROUND SERVICES AND DETAILED LOCATIONS OF ALL SERVICES

THE EXCAVATOR/BUILDER MUST CONTACT 'DIAL BEFORE YOU DIG' BEFORE COMMENCING ANY WORK ON THE SITE.



TREE SPREADS ARE DIAGRAMMATIC ONLY AND MAY NOT BE SYMMETRICAL.

THIS PLAN IS PREPARED FOR THE EXCLUSIVE USE OF MICHAEL CHARLTON AND SHOULD NOT BE USED OR RELIED UPON BY ANY OTHER PERSON. THIS PLAN IS LIMITED TO THE MATTER OF TOPOGRAPHICAL OVER PART OF LOT 12 IN DP 851360 AND IS PROTECTED BY COPYRIGHT.

FILE: C:\PLS\Clients\2022\22024\Dwg\22024_CONTOUR.dwg



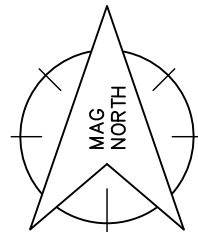
PLANSHOWING DETAIL AND LEVELS OVER
PART OF LOT 12 IN DP 851360
WANGAT TRIG ROAD

Client MICHAEL CHARLTON

Locality BANDON GROVE
Council DUNGOG
Purch Ord.

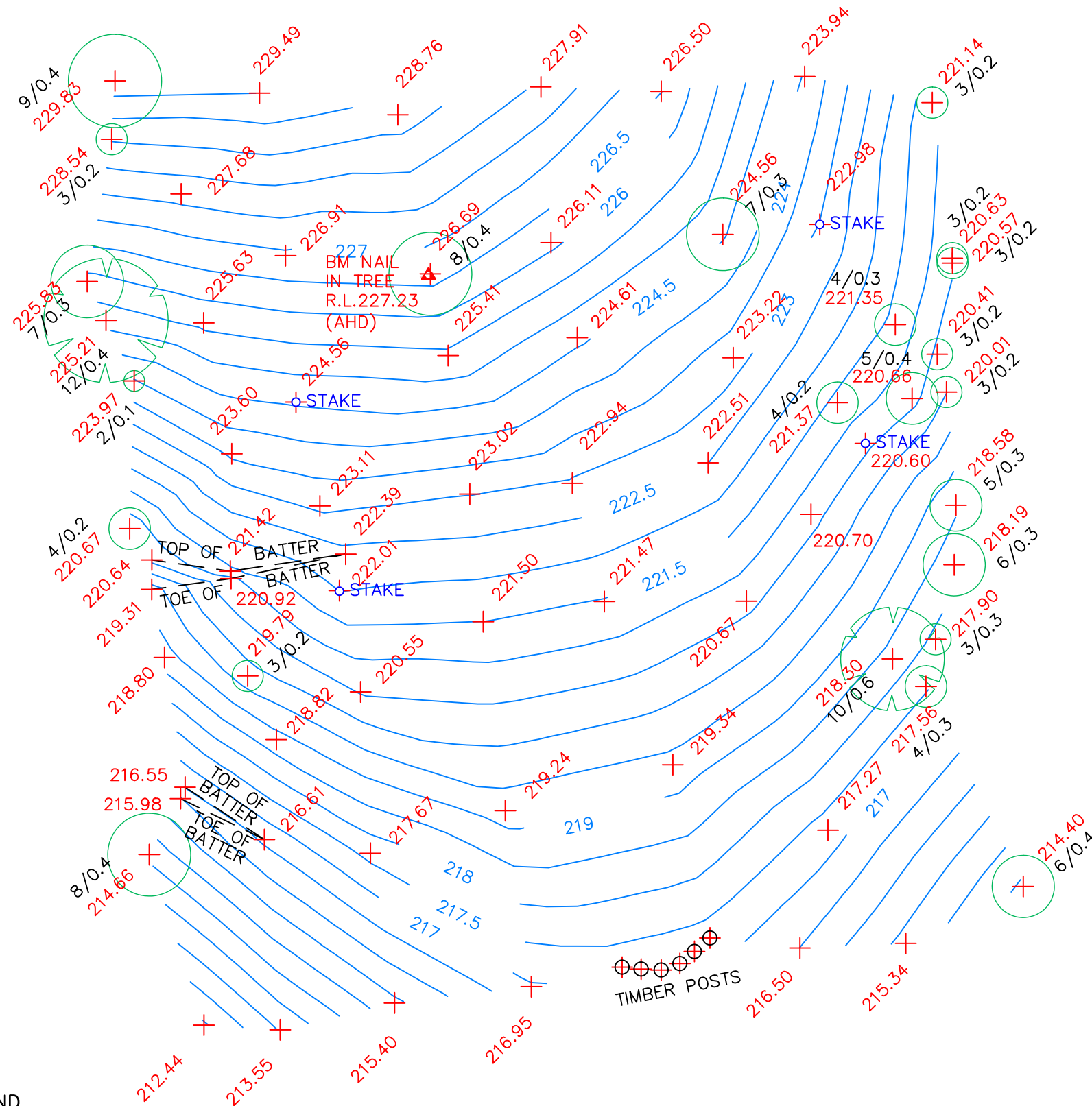
Ref. 22024/1
Date of Survey 2/6/22
Scale 1:5,000 (A3)

SHEET 1 OF 2



PEG 'A'
R.L.232.83 ▲
(AHD)

ORIGIN OF LEVELS
G.N.N.S. OBSERVATIONS
PEG 'A'
RL 232.83 AHD



LOT 12
54.56ha

NOTES

NO SURVEY OF THE BOUNDARIES HAS BEEN MADE. DIMENSIONS AND AREAS ARE APPROXIMATE ONLY AND HAVE BEEN TAKEN FROM PLANS AVAILABLE FROM NSW LAND REGISTRY SERVICES. ALL DETAIL SHOWN IS IN AN APPROXIMATE RELATIONSHIP TO THE BOUNDARIES.

SERVICES SHOWN HERE ON HAVE BEEN LOCATED WHERE POSSIBLE BY FIELD SURVEY. PRIOR TO ANY DEMOLITION, EXCAVATION OR CONSTRUCTION ON THE SITE, THE RELEVANT AUTHORITY SHOULD BE CONTACTED FOR POSSIBLE LOCATION OF FURTHER UNDERGROUND SERVICES AND DETAILED LOCATIONS OF ALL SERVICES

THE EXCAVATOR/BUILDER MUST CONTACT 'DIAL BEFORE YOU DIG' BEFORE COMMENCING ANY WORK ON THE SITE.

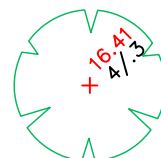


TREE SPREADS ARE DIAGRAMMATIC ONLY AND MAY NOT BE SYMMETRICAL.

THIS PLAN IS PREPARED FOR THE EXCLUSIVE USE OF MICHAEL CHARLTON AND SHOULD NOT BE USED OR RELIED UPON BY ANY OTHER PERSON. THIS PLAN IS LIMITED TO THE MATTER OF TOPOGRAPHICAL OVER PART OF LOT 12 IN DP 851360 AND IS PROTECTED BY COPYRIGHT.

FILE: C:\PLS\Clients\2022\2024\Dwg\2024_CONTOUR.dwg

TREE LEGEND



LEVEL
SPREAD/GIRTH



MAYFIELD PH. 0435 174 777

PACE
LAND
SURVEYING
PTY LTD

PLANSHOWING DETAIL AND LEVELS OVER
PART OF LOT 12 IN DP 851360
WANGAT TRIG ROAD

Client MICHAEL CHARLTON

Locality BANDON GROVE

Council DUNGOG

Purch Ord.

Ref. 22024/1

Date of Survey 2/6/22

Scale 1:500 (A3)

SHEET 2 OF 2